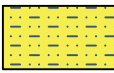




INDEX




Top Soil Cover



Weathered mantle/Oxidised schistose rock



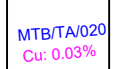
Quartz Mica schist / Mica schist



Metabasic Schist/ Amphibole schist/
Amphibole mica schist



Granite Gneiss



Trench Sample no. along with Cu %



MINERAL EXPLORATION AND CONSULTANCY LIMITED
(Formerly Mineral Exploration Corporation Limited)

TRENCH PROFILES

THAKURDIH AREA-1 BLOCK

DISTRICT : EAST SINGHBHUM

STATE : JHARKHAND

R.F. - 1:100

Processed at : Non-Coal
Geological Report Cell MECL,
Nagpur.

Prepared By : Milon Mondal, Manager(Geology)

Checked by : Md.Dasthageer, Senior Manager (Geology)

Approved by : Shrikant Sharma, HOD (Exploration)
P. Ravindran Nair, Retd. GM (Exploration)

MECL / EXPLOR. / JULY-2025

PLATE NO. IV

4 C